




Helpful Hints for Life in Wamboin



This document and the accompanying “Welcome to Wamboin – A Guide for New Residents” are available on the Wamboin Community Association’s (WCA’s) website, <http://wamboincommunity.asn.au>. Contents were correct at time of publication. The documents are updated and printed by volunteer members of the WCA. For all enquiries, including adding a new Community Group, or suggesting an update, or to request a printed copy for yourself or a new neighbour, please contact the WCA Secretary via email, secretary@wamboincommunity.asn.au

CONTENTS

Useful Phone Numbers, Websites and Apps 3

Emergency and Medical Services
Other Services
NSW Govt Services
Queanbeyan-Palerang Regional Council

Considering your Neighbours 5

Noise
Mowing your paddock grass
Mowing your road verge
Using chemicals

Companion Animals 6

Dogs
Cats

Elections 7

Electricity 7

Farmers Markets 8

Wamboin
Bungendore

Field Days 8

Fires 8

Feral Animals 9

Fruit and Vegetables 9

Fuel 10

Gas 10

BBQ gas bottles

Greenways 10

Household Chemical Clean Up 10

Internet 10

Library 10

Mobile Library

Lightning 11

Mailboxes 12

Military Firing Range 12

Mobile Phone Reception 12

Noticeboards 12

Electronic
Roadside

Plants 12

Poultry 13

Recycling 13

Rubbish 13

Waste Transfer Stations
Private waste collection service

Rural Street Numbering 14

Schools 14

Primary schools
High schools
Preschools
Child care

School Buses 14

Sewage Management 14

Shops and Services 14

Social Media 15

Speed Limits 15

Snakes 15

Stock (including horses and alpacas) 16

Tradespeople and Appliance Repairs 16

Water 17

Weeds 17

Wildcare 17



Useful Phone Numbers, Websites and Apps

Emergency and Medical Services

Emergency (Police, Fire, Ambulance)		000
Wamboin Rural Fire Brigade		000
	Brigade Captain (non-Emergencies)	0409 991 340
Bungendore Police Station	49 Gibraltar St, Bungendore (diverts to Queanbeyan if unattended)	6238 1244
Queanbeyan Police Station	Farrer Place, Queanbeyan	6298 0599
Queanbeyan Hospital	26 Collett St, Queanbeyan	6150 7000
Bungendore Medical Centre	36 Ellendon Street, Bungendore	6238 1417
Community Nurse	Queanbeyan Community Health	6298 9233
State Emergency Service	34 Erin St, Queanbeyan	132 500 or 6128 3400 6128 0600
NSW RFS Lake George Zone (aka Fire Control)	10 Ellerton Dr, Queanbeyan	6128 0600
NSW RFS Fires Near Me website	http://www.rfs.nsw.gov.au/fire-information/fires-near-me	App: Fires Near Me NSW

Animal Services

Bungendore Vet Surgery	112 Molonglo St, Bungendore (next to Bungendore Rural)	6238 1133
Wildcare		6299 1966
QPRC Animal Management Facility (the "Pound")	Corner Old Sydney Rd and Ellerton Dr, Queanbeyan	6285 6269

Other Services


Australia Post	53 Gibraltar St, Bungendore	6238 1399
	1/148 Crawford St, Queanbeyan	6200 7621

NSW Govt Services

NSW State Government		133 679
Service NSW (formerly RMS, RTA)	Corner Aurora Ave and Aurora Pl, Queanbeyan	137 788
South East Local Land Services (LLS)	42 Ryrie Street, Braidwood	4842 2594
http://southeast.lls.nsw.gov.au/	11 Farrer Place, Queanbeyan	6229 7700

Queanbeyan-Palerang Regional Council

Contact Hours all offices	Main Number and for	1300 735 025
Monday - Friday 8:30 am - 4:30 pm	After Hours/Emergency	
Offices	10 Majara Street, Bungendore	6238 8111
	Fax	6238 1290
	256 Crawford Street, Queanbeyan	6285 6000
	144 Wallace Street, Braidwood	6238 8111
Email	council@qprc.nsw.gov.au	
Website	http://www.qprc.nsw.gov.au/	



Considering your Neighbours

Noise

Noise travels a long distance across our landscape. While everyone living in our rural residential environment expects to hear the occasional barking dog and regular chainsaws, mulchers, tractors and other farm machinery, please consider your neighbours. Dogs barking in the distance, especially at night, are a regular cause of unnecessary noise. You probably wouldn't appreciate being woken by a chainsaw or the roar of quadbikes at 7am on a Sunday, or on Good Friday or Christmas Day - neither would your neighbours!

Mowing your paddock grass

Grassfires are a real threat in our area at all times of the year and can run quickly through long paddock grass. Regular mowing or slashing protects not only your property and home, but your neighbour's as well.

When slashing or mowing, ensure you are equipped to extinguish any grass fires that may start – it can be as easy as a slasher blade striking a rock.

If you don't have the time, skills or equipment to maintain your own grass, there are a number of local contractors who advertise this service in *The Whisper* and local newspapers.

Mowing your road verge

There are numerous reasons to maintain your property's road verge.

- allows walkers, joggers, dog walkers and horse riders to safely traverse your property without fear of snakes
- reduces fire risk from cigarette butts carelessly tossed from passing vehicles
- allows drivers better visibility of wildlife close to the road
- enables rubbish to be collected by Clean-Up Australia Day volunteers (an event that ran without incident for 27 years until 2018 when Council refused to register our roadsides as a collection site – a decision the WCA continues to try to have overturned).

If you have a Telstra junction pillar on your verge, please ensure that the surrounding grass is always kept short. This will reduce the risk of fire damage to your and your neighbours' telecommunications, which will be much appreciated.



The Council cannot possibly be expected to mow all of Wamboin's road verges. Please consider the above points and demonstrate your community pride by maintaining your own verge.

Using chemicals

Sprayed chemicals can drift over neighbouring properties and waterways. This can affect human health, animals and the environment. Spray drift can affect household and farm water supplies, including tank water. If you choose to use chemical herbicides or pesticides on your property, think about how the prevailing wind and waterways will transport these chemicals and where the chemicals will end up. Also consider the impact on your own dams and ponds which are used by stock, native animals and birds.

Companion Animals

Dogs

Domestic “pet” dogs, singly and in packs, continue to threaten, chase, maim and kill livestock and wildlife in our area, as well as harass people walking on our roads and the Greenways network.

These incidents occur far too regularly and while many are not witnessed, reported or discussed, speak to our local Police, Council Rangers, livestock farmers or any Wildcare volunteer and you’ll soon get the true picture of the magnitude of the problem. For some examples see *The Whisper* archives online: **July 2006, August 2009, October 2010 (Cooper and Poppet Roads), August 2011 (Norton Road), September 2012 (Merino Vale Drive), July 2014 (Roads and Greenways), July 2017 (Poppet Road), September 2017 (Weeroona Drive) & December 2017 (Poppet Road).**

Please keep your dogs under control! There are a number of local businesses advertising dog training and fence building services in The Whisper. Why not give them a call if you need some help?

Dogs are capable of travelling large distances overnight and returning to their place of residence before daybreak, giving their unsuspecting owners the impression they have been home all night.


Sheep are particularly vulnerable to dog attack, as are alpacas and other stock animals. Some local graziers have given up trying to run sheep due to repeated dog attacks. Small flocks on rural residential blocks, including new-born lambs and calves, have also been attacked and killed in Wamboin. Two such night-time attacks, one in Norton Road in 2011 saw childrens’ pet lambs suffer fatal injuries, and the other in Merino Vale Drive resulted in the disappearance of a number of new-born lambs and many injured animals.

The Companion Animals Act 1998 (Section 22.2) says “*Any person may lawfully seize, injure or destroy a dog if that action is reasonable and necessary for the protection of any person or animal (other than vermin) from injury or death.*” Many beloved family pets have been lost to their owners in this fashion. Additionally, the owner of any dog that causes damage to livestock can be given a bill for thousands of dollars for vet bills, loss of expensive stock animals or any other damage that their straying dog has caused, regardless of how or why the dog managed to be roaming.

Many of Wildcare’s rescues deal with the effects of avoidable dog attacks on kangaroos, lizards and other animals (*for example The Whisper, August 2014 p14*). Unless well trained and in the company of their owner, dogs on the loose can and do attack anything that moves – including venomous snakes. Dogs have often been observed chasing kangaroos in our area. Even if a kangaroo manages to escape, this is almost certainly a death sentence for the kangaroo, which can suffer a lingering death from myopathy (causing the disintegration of muscle and paralysis), shock and acute stress. Joeys in the pouch can be bounced out and become separated from their mother.

But what some dog owners fail to understand is the danger a threatened kangaroo can pose to their dog. Kangaroos being chased by dogs will, given the chance, head for a dam to try to escape. When the dog swims towards it, the kangaroo will defend itself, grab the dog and hold it under the water. Many local dogs have been lost to their owners in this fashion.

Domestic dogs are often seen by the side of our local roads feeding on roadkill. This puts them at risk of hydatid disease, which can be passed on to humans. In addition, many landholders lay



1080 Poison baits to control foxes. These baits are extremely attractive to canines and will result in death if consumed.

If you have questions about stray or noisy dogs, contact Council's Animal Management Services Team to discuss.

If you find a stray dog and are able to safely capture it, or if your dog goes missing, there are a number of local noticeboards (roadside and electronic) where lost and found notices can be posted. See section: **Noticeboards**.

Alternatively you can contact Council's Animal Management Officers (aka "the Rangers") who can safely transport the dog to the Queanbeyan Pound facility; or you can take a captured dog to the Pound yourself. It is located at Corner of Ellerton Drive and Old Sydney Road, Queanbeyan. The dog's owners will be located and charged a combination of NSW Government fees before the dog is returned. If the dog isn't chipped, de-sexed or registered, it will be before it leaves the Pound, at the owner's expense.

If you witness a dog or dogs harassing stock or wildlife but you can't restrain it/them, contact the Council's Animal Management Officers (aka the Rangers) who will assist as above. Dog attacks on livestock, wildlife (and unfortunately on people and other well-controlled dogs) are an offence and should also be reported to the Police.

Cats

Do you know where your cat is now? The Australian Wildlife Conservancy estimates feral cats eat 75 million native animals a night—more than 27 billion mammals, reptiles, birds and even insects every year.


Even though your cat may be well fed and cared for, it is still a natural-born killer and can hunt and injure or kill prey up to its own body size. That means insects, frogs, reptiles, birds and native and introduced mammals up to the size of a Brush-tail Possum.

Foxes are often sighted in Wamboin. Foxes are very aggressive towards cats, no doubt because they see them as competition for the same prey. Numerous stories have been told by cat owners who, upon hearing a scuffle outside at night, have gone out to discover their cat bailed up by a fox up a tree or on a courtyard wall. Cats are also at risk of snake bite – they are not able to discriminate between harmful prey and non-harmful prey.

Keeping your pet cat indoors or confined on your property can prevent it from killing wildlife and protect it from harm.

Queanbeyan-Palerang Regional Council has an excellent webpage on Companion Animals with lots of useful links: <https://www.qprc.nsw.gov.au/Services/Animals/Your-responsibilities-as-a-pet-owner>

The Queanbeyan Pound always has dogs and cats for sale. Visit their website at <https://www.qprc.nsw.gov.au/Services/Animals/Find-animals-for-sale-and-adoption-and-lost-pets>



Elections

We have our own polling booth at the Wamboin Community Hall in Bingley Way for Federal, State and Council elections. Easy parking and no queues.

Electricity

The NSW electricity market has changed significantly in recent years. There are a number of companies selling electricity to our area. Visit the Australian Energy Market Operator website, <http://www.aemo.com.au/> for a list of current NSW suppliers.

Regardless of which provider you choose, the contact for faults or emergencies is Essential Energy on 132 080.

We can experience interruption to our electricity supply due to storms or other natural emergencies. If you rely on electricity for medical equipment or your pumps for water supply to your house, you would be wise to invest in a petrol generator.

Farmers Markets

Wamboin

The Wamboin Home Produce Market is on the third Saturday of each month (except July and August) at the Wamboin Community Hall from 9:00 am – 12:00 noon. Local residents sell seasonal home-grown fruit, vegetables, eggs, garlic, herbs, plants, cut flowers and home-made jams and pickles. There are also stallholders selling items such as nuts and sweet treats, jewellery, greeting cards, embroidered towels, felt toys and scented candles. Special events are often scheduled to coincide with the Market including the Wheels of Wamboin in April each year.

Bungendore

The Southern Harvest Farmers' Marklet is held in Bungendore every Saturday from 9:00 am – 12:00 noon, website <https://southernharvest.org.au/farmers-market>. The market has a great range of seasonal, locally grown fruit, vegetables, herbs and spices, meat products, cheese, fresh seafood from the coast, local preserves and jams, eggs, garlic, honey, wine and oil as well as breakfast and lunch, tea and coffee.

Field Days

Need a new ride-on mower or chainsaw? Want to see an Envirocycle system or a D6 grader? Then get along to one of the area's famous annual Field Days. The closest to Wamboin is held at Murrumbateman in October each year, website <http://www.mfdays.com>

Fires

Rural living demands a fresh approach to and respect for fire. We also have to understand the implications of living in a bush fire prone area.

- One thing you must do is to complete your Bushfire Survival Plan – remember "a fire can take hold in 3 minutes but it only takes seconds to prevent one". The Wamboin Rural Fire Brigade can provide excellent planning resources and explain this process to you.
- Before planning a pile burn
 - ensure you make the necessary notifications to Fire Control HQ (Lake George Zone HQ in Queanbeyan, see Useful Numbers above), and your neighbours

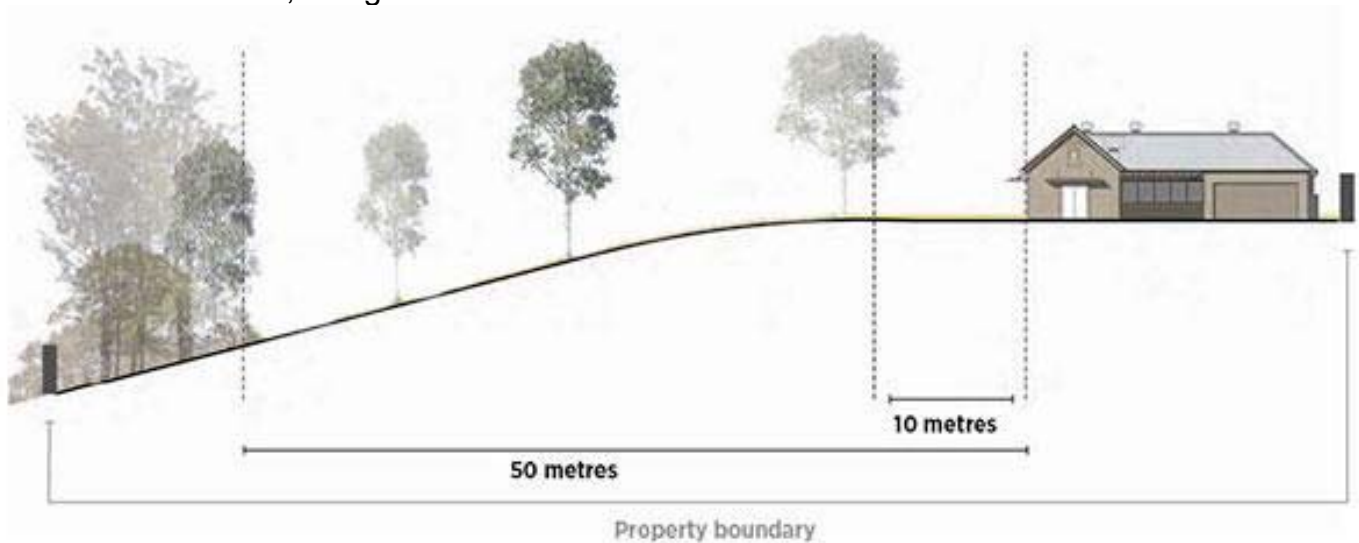
- assess the risks - do you have the skills, the necessary equipment and the physical and mental capability to stop a break-away fire front?
- After conducting a pile burn
 - follow all steps to ensure the fire is extinguished. Our Brigade will tell you many stories about fires that have re-ignited many days after a land owner thought they had extinguished a pileburn.

Seemingly innocuous activities which we may have conducted without a second thought now need to be reassessed – for example:

- angle grinders and welders have started many fires in the area, even when used in a shed. Do not use this type of equipment on Total Fire Ban days
- when emptying your indoor fire of ash and coals, don't assume they're cold
- do not burn copper treated wood - the fumes are noxious (please don't bring treated wood to the Bonfire night pile burn either).

Fuel reduction is key to protecting your assets. The NSW Rural Fire Service, 10/50 Vegetation Clearing Code of Practice allows landowners to remove or prune any vegetation within 10 metres of the external walls of their home, and within 50 metres they may remove any vegetation but not trees.

For more information, Google "RFS 10/50"



Feral Animals

The NSW Department of Primary Industries' website has comprehensive information on the responsibilities of landholders with regard to the control of pest animals commonly found in Wamboin – foxes, rabbits, rats and mice, plus others such as goats and pigs.

<https://www.dpi.nsw.gov.au/biosecurity/vertebrate-pests/pest-animals-in-nsw>

Additionally Wildcare asks that you please help protect our native animals by controlling foxes on your property. Foxes kill small and medium sized mammals, birds and lizards, and spread the mange mite that is decimating our wild wombat populations. Rabbits can decimate grasslands and shrubs that native animals rely on. Non-native rodents eat native birds eggs and will even attack adult birds on the nest. When controlling introduced rodents please consider the consequences of your choice of control method. Poisons that kill rodents will also kill native animals that may encounter them.

Fruit and Vegetables

Our native and feral animals and birds can make short work of your fruit and vegetable crop. Bird netting for fruit trees and berries is essential if you plan to harvest. Ensure you leave a gap at ground level for snakes and lizards to escape. Cunningham skinks and blue-tongue lizards love strawberries. There are many ways to protect your vegetables both from animals and birds. Talk to your neighbours and long-term locals – why not come to the Wamboin Home Produce Market and talk to local growers about their strategies? Wamboin locals are only too happy to share their knowledge with newcomers.

Fuel

It is good practice to ensure you have at least half a tank of fuel in your vehicle when you arrive home. If you ever have to drive anywhere in an emergency, you don't want to be worried about running out of fuel. For example, enroute to Sydney, the first service station on the highway is Marulan, 100km away.

Gas

There is no mains gas supply to Wamboin. Gas for heating, cooking and other domestic purposes is stored in large tanks at your home. Gas suppliers will come to refill or swap out tanks. Current suppliers are:

- Gundaroo Gas Guy 0407 488 888 or 13 21 80
- Elgas 131 161

BBQ gas bottles

It's sensible to have a spare BBQ gas bottle on hand as you will inevitably run out just as the snags are half cooked on Australia Day! The closest gas bottle swap locations are Caltex Service Station, Bungendore or United Petroleum, off the Federal Highway at Eaglehawk (Sutton).

Greenways

The Wamboin/Bywong area is serviced by a network of recreational trails known locally as Greenways. The current Greenways network comprises some 30 km of council reserves and road verges. Most of these council reserves were formerly crown road reserves or travelling stock routes that were transferred to council when the Greenways were originally established. The network has become a valuable community asset (perhaps still unique in the State), developed and maintained by community members through a committee of Council. In addition to its recreational use, the generally untouched nature of the land involved presents islands of endemic species, providing a unique opportunity to retain and revitalise areas of native vegetation. To help maintain the Greenways in good condition as a community resource for the use and enjoyment of all, users are encouraged to:

- remain on the defined track and refrain from collecting and/or removing natural or archaeological items from the Greenways;
- keep noise to a minimum and respect the privacy of residents whose properties adjoin the Greenways;
- keep dogs under control at all times;
- remove their own rubbish and leave gates as found;
- note that motorised vehicles, the carrying firearms or other weapons, hunting activities, camping and the lighting of fires are all prohibited on Greenways.

For more information including maps and entrance points visit

<https://www.facebook.com/pages/Greenways-Bywong-Wamboin/263890970305480> or

<http://www.bywongcommunity.org.au/greenways/>



Household Chemical Clean Up

Council hosts an annual NSW Environment Protection Authority Household Chemical CleanOut event. Our closest is at the Council Works Depot, 100 Ellendon Street, Bungendore. This event is well advertised in local newspapers and on Council's website.

Internet

You may be fortunate enough to live close enough to your local exchange to have access to ADSL2+. If not, a range of Service Providers currently operate in the area, with new ones continuing to join the market. NBN is delivered only by satellite service in our area with poor reviews. The Wamboin Communications Action Group (WCAG) formed in 2016 with the objective of improving our community's access to communications focusing on internet connectivity options.

Library

Queanbeyan-Palerang Regional Council operates an excellent library service. Membership is free and available to all residents of the Council area. Library members are able to borrow from Bungendore, Braidwood and Queanbeyan libraries and the Mobile Library. You can reserve items online regardless of their location and they will be delivered to Bungendore Library or the Mobile Library van for your collection.

Bungendore Library is in the Bungendore Primary School, Gibraltar Street, Bungendore, behind the old School of Arts building. Phone: 02 6238 0784.

Opening Hours	(As at time of publication. Check Council website for changes)
Monday:	Closed
Tuesday:	10:30 am - 1:00 pm; 1:30 - 5:00 pm
Wednesday:	1:30 - 5:00 pm
Thursday:	10:30 am - 1:00 pm; 1:30 - 5:00 pm
Friday & Saturday:	9:00 am - 12:30 pm

Mobile Library

The Mobile Library bus is stocked with a selection of library materials (books, magazines, DVDs, CDs and audiobooks) for patrons to borrow. It visits the Wamboin Community Hall and the Bywong Community Hall every fortnight on Thursdays (at time of publication), Wamboin 10:30-11:30am, Bywong 12:00noon-12:45pm. To check dates and times call Queanbeyan Library on 6285 6255 or check <http://library.qcc.nsw.gov.au/My-Library/Mobile-Library-Service>.


Lightning

Wamboin is a lightning strike prone area. To avoid damage to electrical appliances (computer, modem, TV etc), it is worth investing in a number of good quality surge protection power boards.

- DO NOT use fixed telephones during electrical storms (see **History Note**).
- Ensure your dogs are secure – many dogs escape or hide during storms, some have been found beneath their frantic owner's home many days later, still shaken.

HISTORY NOTE: Local identity Lofty Mason recalls the story of his Wamboin lightning experience. Some folk who know Lofty say that this explains a lot.

"This all happened a long time ago, March 1987 to be precise. I was talking on our wall-mounted phone to Hank Berlee, who lived in Poppet Road, about the storm that was raging. Next thing I knew I was laying on the floor and Hank was coming through the door. I found this rather surprising - Hank moving at the speed of light? Well, we did wear younger men's



*clothes then. Joan tells me there was an almighty lightning bolt, she heard me yell (*deleted by Editor) and she ran to find I had crashed to the floor, out cold. She brought me back around (to this day I still don't know how) just as Hank arrived. They contacted Doctor Cook, who lived in the area, and he came around and took me into the Intensive Care Ward in Canberra Hospital for overnight care and heart monitoring. They found 24 little burns on my chest (from the mouthpiece) and later one big zap mark near my tailbone where I had been leaning against a light switch. I also sustained a busted eardrum, a lecture about using a phone during storms, a sore backside and a blown up phone. It seems I suffered both electrical and acoustic shock. Two days later Telecom came out and fitted a gas fuse, which to date has protected our phone (but not our modem!)”*

Mailboxes

Help the postie and ensure your mail box is positioned correctly. Check this by trying, as a driver, and without getting out of your vehicle, to deliver a letter to your box.

If you live above ‘the old turning circle’ on Weeroona Drive (at approx 327 Weeroona), including in Denley Drive and all streets running off it, your parcels will be held for your collection at Bungendore Post Office. If you live below the turning circle, your parcels will be held for your collection at Queanbeyan Post Office.

HISTORY NOTE: Weeroona Drive used to stop at around number 327, a space known as ‘the old turning circle’. It’s still evident as you round the big bend on Weeroona. Properties below this were serviced from Queanbeyan PO and properties above were serviced from Bungendore PO. When the road was finally extended, Australia Post tried to change the service point for properties above the turning circle to Queanbeyan but residents rejected that proposal and successfully fought to maintain Bungendore as their collection point.

Military Firing Range

The military have a firing range off Sutton Road. At times these explosions sound very close. Call the Duty Officer, RMC Duntroon on 6265 9408 if you have any questions.


Mobile Phone Reception

Mobile phone reception has improved significantly since the commissioning of a new Telstra tower on Denley Drive, Wamboin, and a new Optus tower on Forest Lane, Bywong in 2018. Reception still varies based on topography and visibility to mobile telecommunications towers. If your home is ‘over the hill’ from a tower, your neighbours may get 4-bars, while you struggle to get 1.

Noticeboards

Electronic

- **Wamboin Community Association Facebook Page**
www.facebook.com/WamboinCommunityAssociation/
- **Wamboin Community Noticeboard**
https://au.groups.yahoo.com/neo/groups/Wamboin_Noticeboard/info
- **Bywong Community (Association) Facebook Page**
<https://www.facebook.com/BywongCommunityPlayground/Bywong>
- **Bywong and Wamboin Facebook Hub**
<https://www.facebook.com/groups/BywongAndWamboin/>



Roadside

There are several roadside chalkboards throughout the area. These are for short term, non-commercial, **chalk-only** messages. Use with consideration to other users and clean your message off when your notice has expired. Please do not stick anything adhesive on these boards, including printed lost and found notices with sticky tape, as it damages the surface. To maintain a degree of tidiness, the boards are cleaned early each week.

Plants

In addition to the Landcare Group and retailers in Bungendore, plants suited to our environment can be purchased from the following nurseries:

Cool Country Nursery 5A Beltana Rd Pialligo ACT 2609 0262576666	Canberra Native Nursery Carwoola 0418533646
--	---

Poultry

There are many very smart foxes in the area. Ensure poultry is adequately protected. Foxes will kill entire flocks for entertainment. They will dig beneath wire fencing and are adept at testing to see if your electric fencing is operating. Residents have had electric fence protection in place for over 10 years and on the one night it was off for maintenance, a fox destroyed the flock.

Recycling

In addition to the recycling facilities at the Bywong and Bungendore Waste Transfer Stations (see section **Rubbish**), Council maintains a Recycling Station inside the roadway fence at the Wamboin Community Hall. The bin compound is open 24 hours a day. Bins are emptied on Tuesdays and Fridays. There have been numerous instances of misuse of this facility (household waste, dead animals etc). All such incidents threaten the continuation of this facility. Please use the facility according to the recycling rules.

Rubbish

Waste Transfer Stations

There are two local Waste Transfer Stations. You will need a tip pass which comes attached to your annual rate notice. Additional passes are available from Council.

(As at Sept 2018)

	Hours	Items Accepted
Macs Reef Road, Bywong	Friday: 2:00 pm - 4:30 pm Saturday: 8:00 am - 4:30 pm Sunday: 8:00 am - 4:30 pm Monday: 7:00 am - 11:00 am	FREE: Recyclables, small buy- back items, batteries, engine oil, e-waste FEE: Household waste NO: Green waste, tyres, white goods, scrap metal, dead animals
Tarago Road, Bungendore	Friday: 12:30 pm - 4:30 pm Saturday: 8:00 am - 4:30 pm Sunday: 8:00 am - 4:30 pm Monday: 7:00 am – 11:00 am	FREE: Recyclables, buy-back items, green waste (<250mm diameter), batteries, engine oil, e-waste, white goods, scrap metal FEE: Tyres, dead animals



Private waste collection service

Private contractor, O'Sullivan's Rural Waste, will collect rubbish from your home weekly, fortnightly or monthly. Contact David O'Sullivan on 6230 3548 or via their website <http://www.osullivanwaste.com.au/>

Rural Street Numbering

Your Rural Address number indicates the distance (in tens of metres) from an intersection. For example, 230 Norton Road is 2.3km from the intersection with Sutton Rd; 1230 Norton Road is 12.3km from that intersection.

Please ensure your property is clearly numbered. Reflective numbering is recommended to allow emergency services and visitors to locate you easily at night or in foggy conditions.

Schools

Primary schools

Bungendore and Sutton boast remarkably well appointed schools for 'country' towns, with a dedicated staff of teachers and other personnel. Getting to either school is a simple matter from Wamboin as Qcity Transit run school bus services to and from both schools.

Both schools run Before and After School programs and children who take part are welcomed and often can't wait to get to 'Afties' as it's known.

The best way to choose a primary school is to talk to both Principals and get a feel for what suits your family best.

High schools

Unfortunately there are no high schools in the area at the time of publication. However, the good news is that the campaign for a high school in Bungendore looks like achieving this goal. Most high school age children attend Canberra schools.

In 2018 the ACT Government imposed severe restrictions on choice of ACT schools for NSW children, a matter that the WCA referred to our State Member, John Barilaro MP who promised to make representation via NSW's Cross Border Commissioner.

Preschools

There are no Preschools in Wamboin. The closest Preschools are in Bungendore and Sutton.

Child care

There are no child care centres in Wamboin. Most working parents with younger children utilise child care centres in Queanbeyan or Canberra, depending on their employment location.

School Buses

Qcity Transit (Queanbeyan) provides the majority of school bus services. Local schools can provide bus timetables and application forms for a bus pass. View the bus stop map on Qcity's website <https://qcitytransit.com.au/> or call them on 6299 3722. It is a little known fact that anyone can travel on the QCity School bus from Wamboin to Bungendore, capacity permitting, with the following fares being applicable: Adults one way= \$9.00, Adult return= \$16.20, Concession/child= \$4.50, RED Ticket= \$2.50 all day.

Sewage Management

Approval is required to operate any Onsite Sewage Management System (OSSM) including septic tanks, composting toilets and EnviroCycle style aerated systems. Queanbeyan-Palerang Regional Council is the approval authority and will inspect your system every 5 years (unless considered high risk, in which case inspections are more frequent). You will receive a letter advising when an inspection is scheduled. If you don't know when your property's system was last inspected, Council can tell you.

Shops and Services

Bungendore is our closest town centre and has a great range of shops, cafes & restaurants and other services. Queanbeyan is also easily accessible and still maintains a country-town feel.

HISTORY NOTE: The Wamboin corner store and Australia Post outlet operated out of a residence on the corner of Bingley Way and Norton Road in the mid 90's for a number of years. It provided goods such as fresh produce, papers, milk and bread and other staples that you would normally run out of at home and provided post and parcel pick-up services. On occasions take away foods were available. The store held a liquor licence so kept a supply of beers and wines. Sadly the store closed and we lost a great asset. Maybe one day another will open and be supported by the locals.

Social Media

See section ***Noticeboards - Electronic***

Speed Limits


The general speed limit of 80km/h (60km/h in parts) is designated for the safety of all road users, including school children waiting for the school bus, cyclists, walkers, dog-walkers and horse-riders. Please respect your neighbours and anticipate the unexpected by not exceeding the speed limit. In fact, if you leave 2 minutes earlier, you can slow down a little, reducing your chance of incurring the unexpected. Watch for wildlife, stray dogs, school buses, cyclists, joggers and dog walkers at all times.

Snakes

Snakes are actually more frightened of you than you are of them. If you come across a snake that can't go about its business by itself, call Wildcare on 6299 1966 and one of the locals will come and remove it for you. Of course, if it is just wandering through, give it some room and it will almost certainly move on.

There are some things you can do to ensure life goes on for you and your resident snakes.

- Ensure the area around your house is kept neat and tidy to allow you to see snakes that might be passing through
- Clear the lower branches of bushes to minimise the hiding spots
- Reduce the food sources attracting them – loose grain brings mice – mice bring snakes
- Snakes love frogs and seek water, so be especially careful if you have a water feature or pool near your house, and around dams and waterholes
- Dress appropriately when going around undergrowth – jeans and heavy boots, or even gumboots, provide some protection – tiger snake fangs are quite short (2-5mm)
- Dogs, cats and stock animals are very susceptible to snake venom. Many pets have been lost due to snake bite. Teach your dogs to be scared of reptiles and don't let your dog or cat



chase lizards - or any other animal for that matter – as dogs and cats can't tell the difference between a lizard and a snake

- Familiarise yourself and your family with basic first aid and ensure you have a number of readily accessible compression bandages
- If you drive a tractor or other farm vehicle, keep a compression bandage on board
- Take your mobile phone with you if you're working alone away from the house – you never know, you might be able to make an SOS call in the event of an emergency.

If you are concerned by the presence of a snake or simply want to learn more about living with snakes, call Wildcare for advice.

HISTORY NOTE: In February 2015 Greg Corra of Norton Road went down to his orchard to pick the best peaches he'd ever grown. He started to remove some of the bird netting to access the fruit. He cursed when he felt what he thought was a stick scratching his leg and cursed even more seriously when he felt a shooting pain. This time he took a bit more notice and looked down to find a tiger snake with its fangs firmly inserted in his leg. With no possibility of calling for help on his mobile phone, he had to walk what must have been the longest 100 metres of his life, back to the house where paramedics were summoned via the landline. That walk encouraged the venom to curse through Greg's body. While he considers himself incredibly lucky and is thankful to still be alive – it was touch and go – the incident left him with life-long health issues. See Greg's story and Wildcare's follow-up story in the March and April 2015 editions of The Whisper.

Stock (including horses and alpacas)

If you have livestock on your property – either yours or agisted - you are required by law to have a Property Identification Code (PIC). 'Livestock' includes cattle, sheep, goats, pigs, bison, buffalo, deer, camelids (i.e., alpaca and llamas), equines (i.e., horses and donkeys) and poultry (>100). A PIC is required regardless of whether the livestock are moved or not. Talk to the helpful folk at South East Local Land Services (LLS) for more information on the PIC requirements, along with advice on Dry Sheep Equivalent (DSE) and the carrying capacity of properties in this area (see section ***Useful Phone Numbers, Websites and Apps***).

Tradespeople and Appliance Repairs

It can sometimes be difficult to secure trades and repair services. There are a number of local businesses offering building, maintenance and repair services. Check their ads in *The Whisper* and the local newspapers.

As with many things in life, word of mouth is often the best recommendation – ask your neighbours, post on the Wamboin Noticeboard or the Bywong/Wamboin Facebook hub (see section ***Noticeboards – Electronic***).

Water

The NSW Department of Primary Industry now oversees the management of water in NSW and is responsible for administering NSW legislation in relation to bores and storage dams on rural properties. Visit their website <https://www.industry.nsw.gov.au/water> for further information.

Weeds

Weed management in NSW is a shared responsibility under the Biosecurity Act 2015 which came into effect 1 July 2017. The list of Priority weeds for QPRC's Council area is available at the NSW DPI website <http://www.dpi.nsw.gov.au/agriculture/pests-weeds/weeds/noxweed>

For further information on weeds please contact Council's Weed Officers.



ST JOHN'S WORT



BLACKBERRY



SERRATED TUSOCK

Wildcare

If you encounter an injured native animal, Wildcare is the organisation to call. Wildcare is dedicated to the rescue, rehabilitation and release of native mammals, birds and reptiles. Please note that WIRES does not operate in our area so a call to them will only delay getting assistance for an animal.

Ensure you have the Wildcare 24 hour telephone helpline in your phone - 6299 1966.

Website: <http://www.wildcare.com.au> and www.facebook.com.au/WildcareNSW